

PUBLIC MEETING #2 SUMMARY

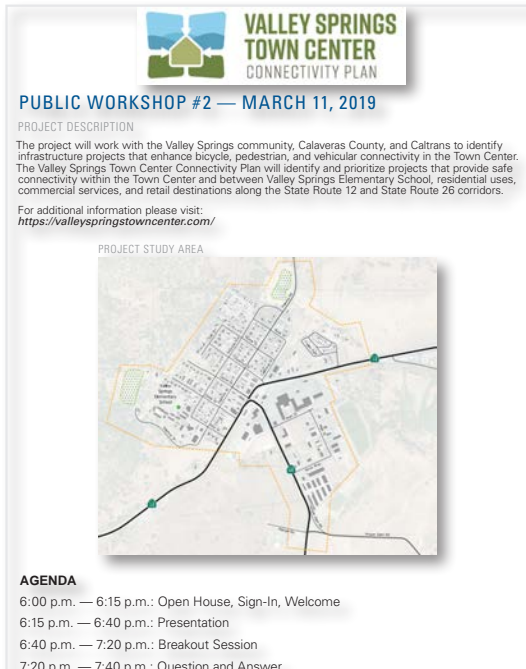
OVERVIEW

The second public meeting of the Valley Springs Town Center Connectivity Plan was held on March 11, 2019 from 6:00-8:00 p.m. at the Valley Springs Elementary School. The goal of this meeting was to solicit input on a variety of safety and mobility improvements within the Valley Springs project area. A series of maps and streetscape cross sections were presented showing options for potential treatments, public input was gathered to help inform proposed improvements in the next phase. An ongoing online survey was conducted as a follow-up opportunity for community members unable to attend the first and second meeting to give feedback.

OUTREACH EFFORTS

In order to notify the public about the public meeting the following outreach efforts were made:

- Email blast via the My Valley Springs E-Newsletter
- My Valley Springs online post
- Pine Tree online post
- Flyer inserts via the Valley Springs News
- Project website post
- 24x36 sandwich board signs
- Press release to local media outlets
- Valley Springs Elementary School email blast
- Facebook posts via the Community Action Project, the Pine Tree, Motherlode Bicycle Coalition, Caltrans District 10



VALLEY SPRINGS TOWN CENTER CONNECTIVITY PLAN


PUBLIC WORKSHOP #2 — MARCH 11, 2019

PROJECT DESCRIPTION

The project will work with the Valley Springs community, Calaveras County, and Caltrans to identify infrastructure projects that enhance bicycle, pedestrian, and vehicular connectivity in the Town Center. The Valley Springs Town Center Connectivity Plan will identify and prioritize projects that provide safe connectivity within the Town Center and between Valley Springs Elementary School, residential uses, commercial services, and retail destinations along the State Route 12 and State Route 26 corridors.

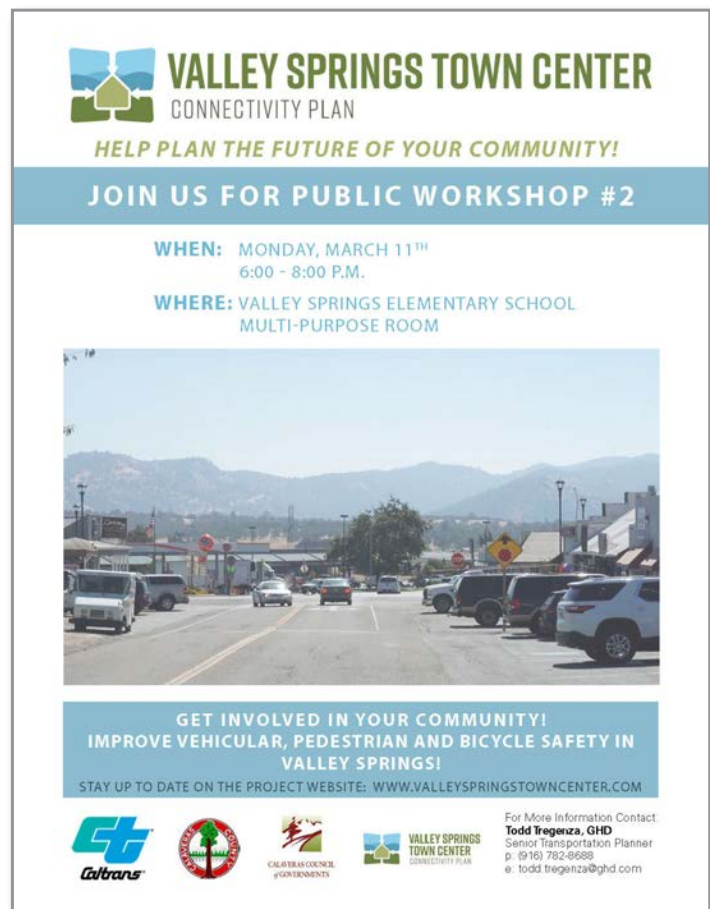
For additional information please visit:
<https://valleyspringstowncenter.com/>

PROJECT STUDY AREA



AGENDA

6:00 p.m. — 6:15 p.m.: Open House, Sign-In, Welcome
6:15 p.m. — 6:40 p.m.: Presentation
6:40 p.m. — 7:20 p.m.: Breakout Session
7:20 p.m. — 7:40 p.m.: Question and Answer




VALLEY SPRINGS TOWN CENTER CONNECTIVITY PLAN

HELP PLAN THE FUTURE OF YOUR COMMUNITY!

JOIN US FOR PUBLIC WORKSHOP #2




WHEN: MONDAY, MARCH 11TH
6:00 - 8:00 P.M.

WHERE: VALLEY SPRINGS ELEMENTARY SCHOOL
MULTI-PURPOSE ROOM



**GET INVOLVED IN YOUR COMMUNITY!
IMPROVE VEHICULAR, PEDESTRIAN AND BICYCLE SAFETY IN
VALLEY SPRINGS!**

STAY UP TO DATE ON THE PROJECT WEBSITE: WWW.VALLEYSRINGSTOWNCENTER.COM

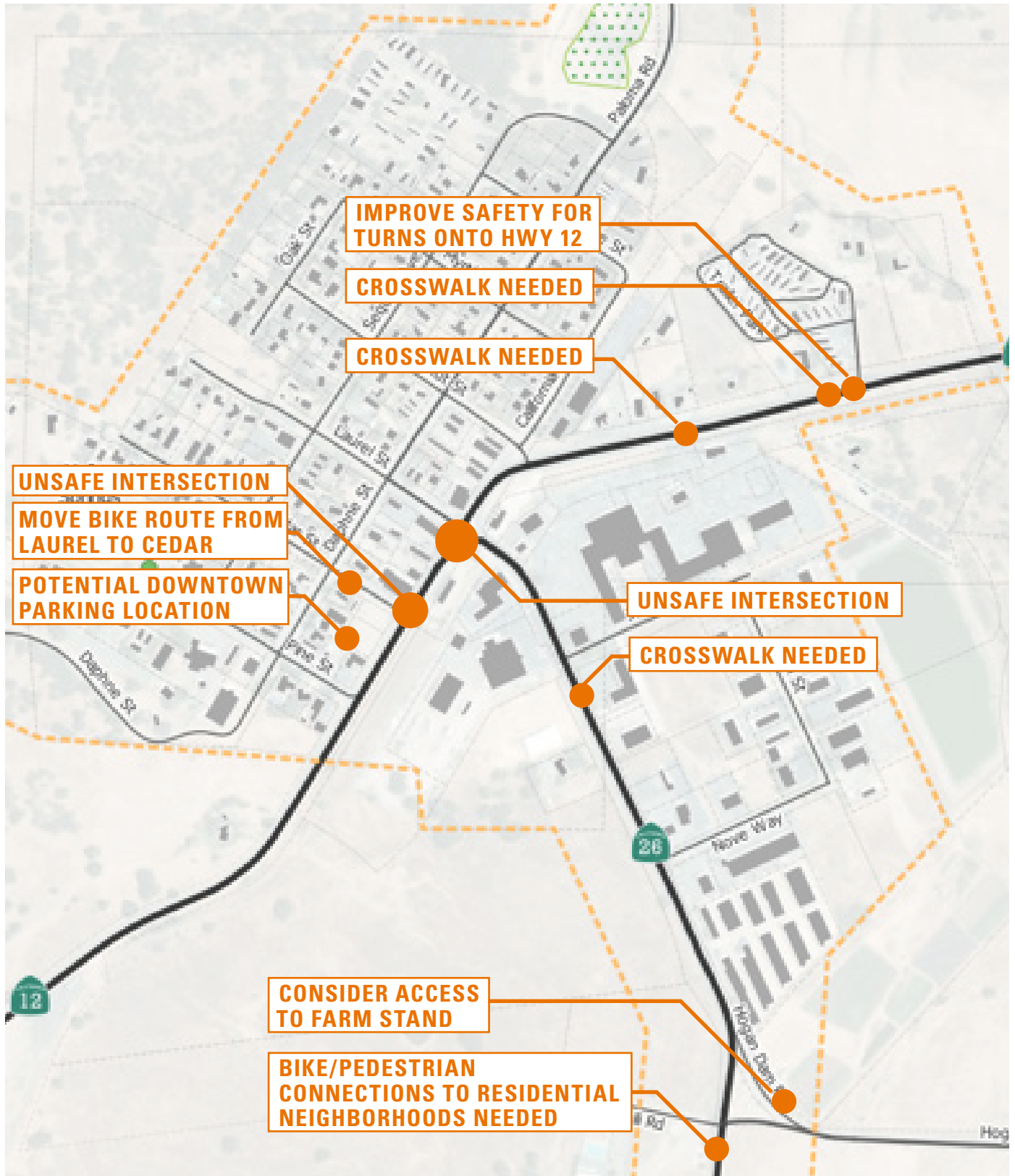
  

For More Information Contact:
Todd Tregenza, GHD
Senior Transportation Planner
p. (916) 792-9699
e. todd.tregenza@ghd.com

PUBLIC MEETING #2 SUMMARY

MAP COMMENTS

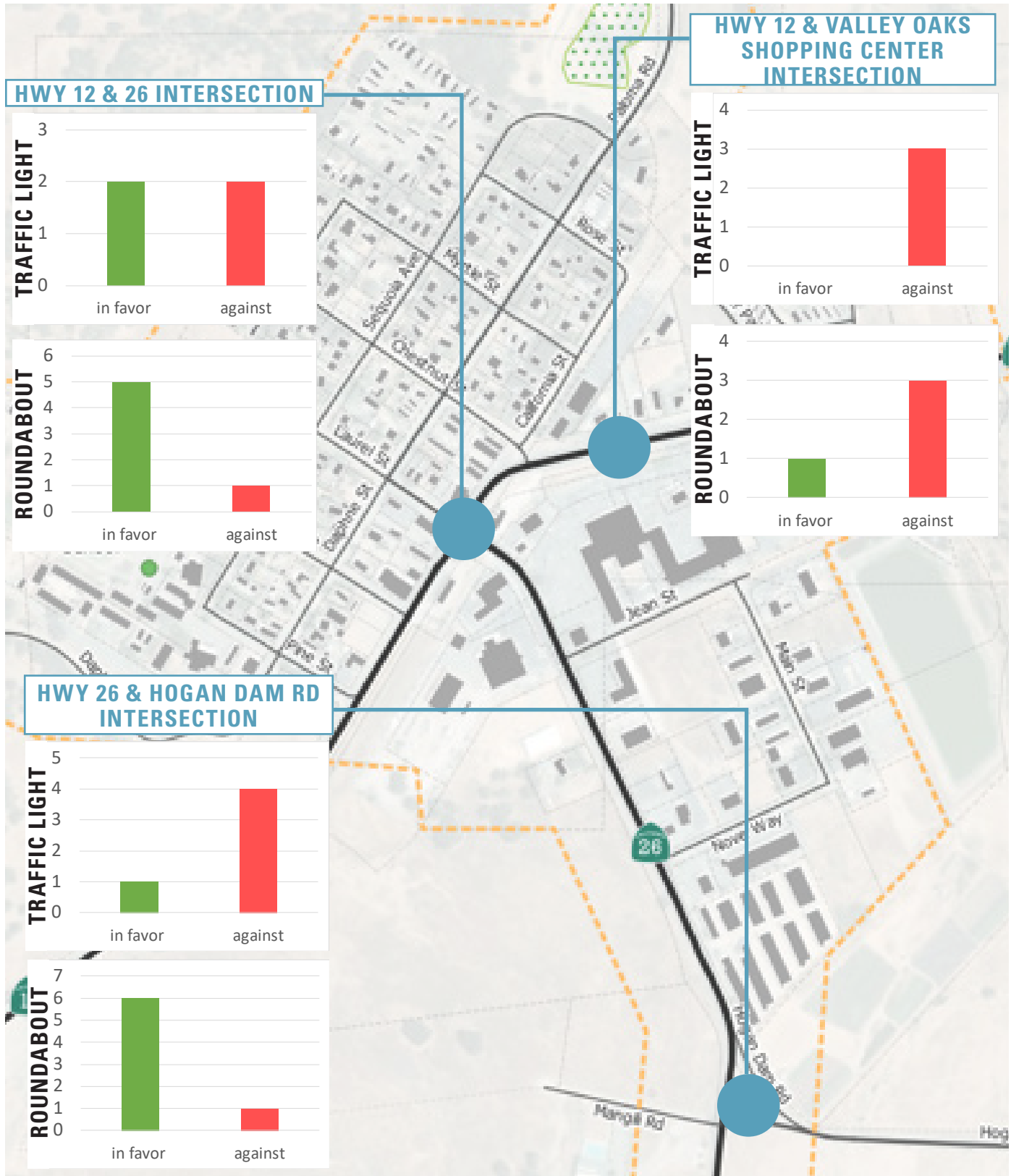
The following is a summary of the map-specific comments made during the public workshop regarding pedestrian/bicyclist safety, intersection safety and connectivity.



PUBLIC MEETING #2 SUMMARY

INTERSECTION PREFERENCE RESULTS


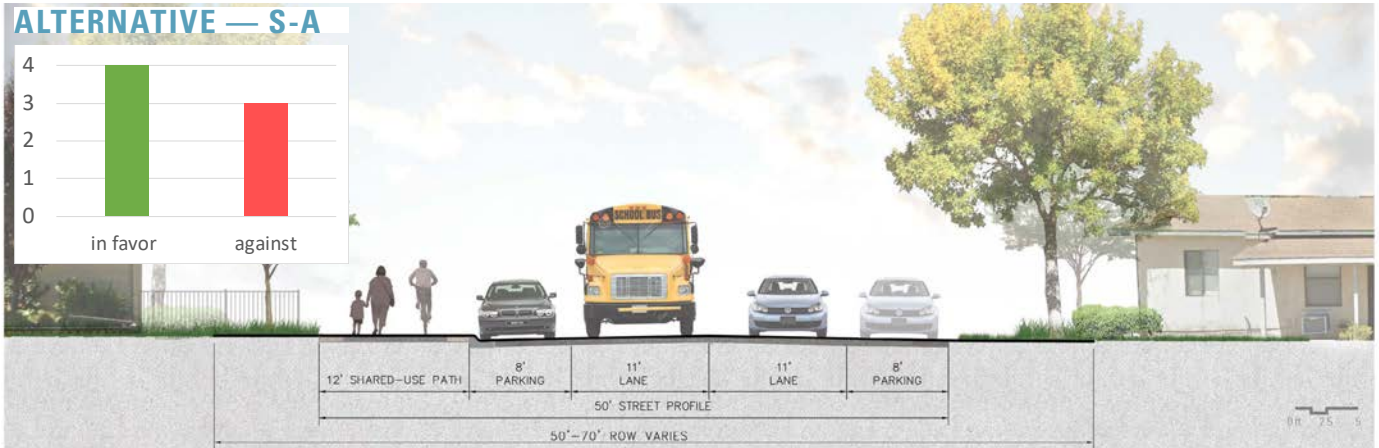
The following is a summary of the map-specific comments made during the public workshop regarding pedestrian/bicyclist safety, intersection safety and connectivity.



PUBLIC MEETING #2 SUMMARY


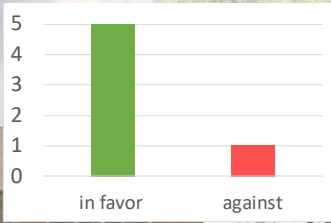
SECTION PREFERENCE RESULTS

Participants at the community workshop were asked to place dots on proposed sections - a green dot represented a vote in support of the proposed section and a red dot was a vote against the proposed section. Below is a summary of the votes from the workshop.




PUBLIC MEETING #2 SUMMARY


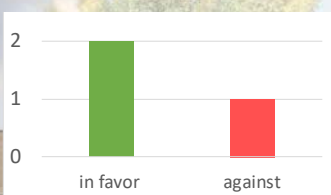
ALTERNATIVE — T-A



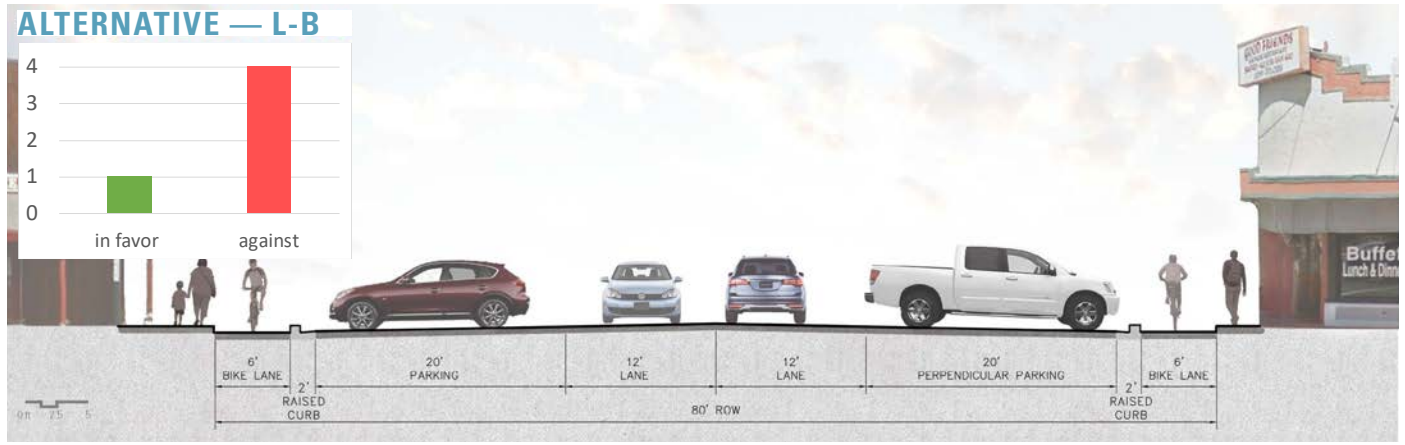
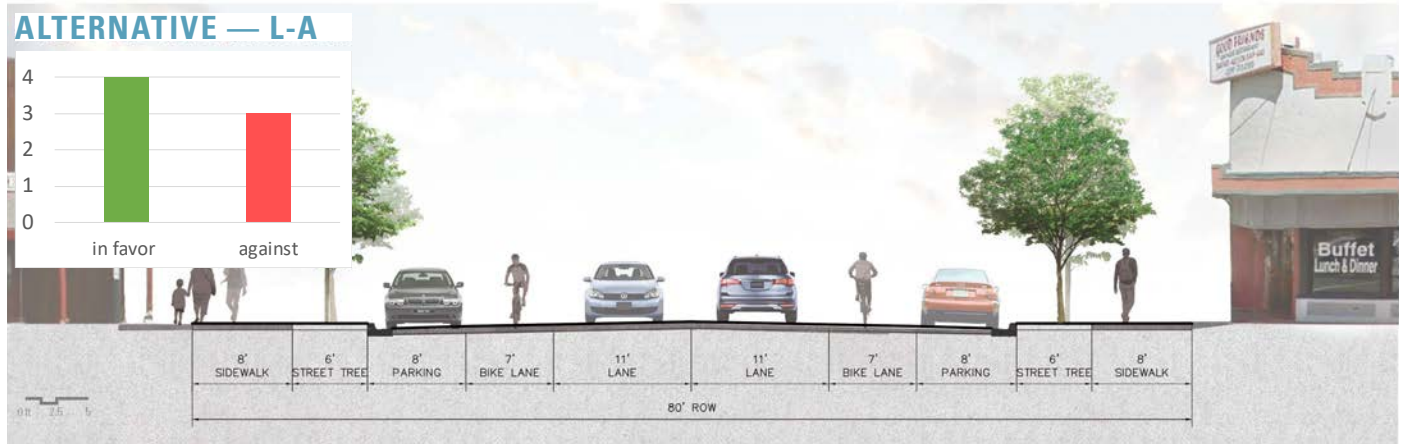
ALTERNATIVE — T-B



ALTERNATIVE — T-C

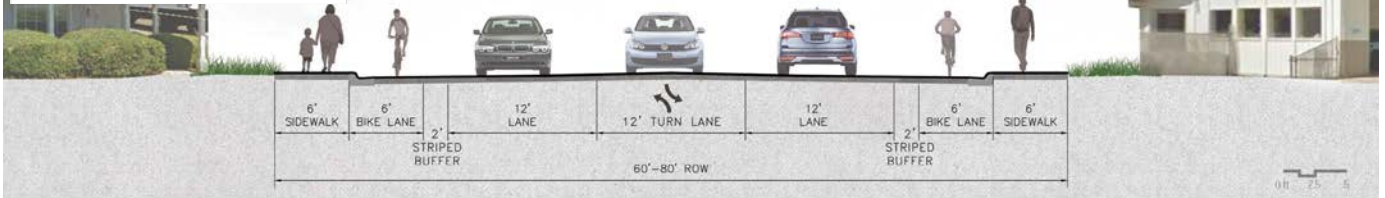
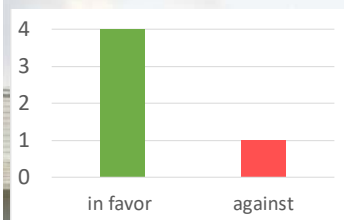


PUBLIC MEETING #2 SUMMARY

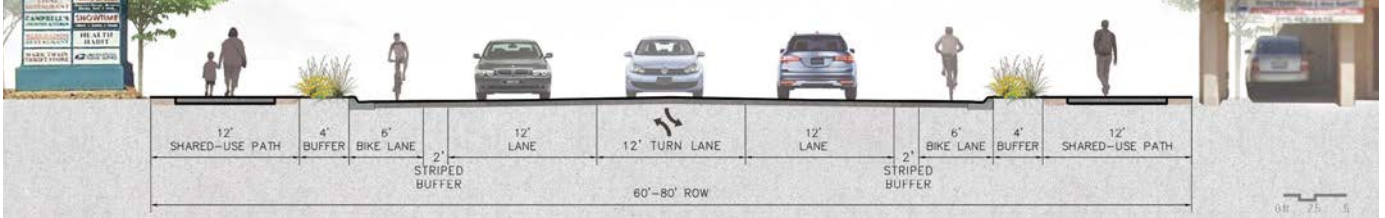
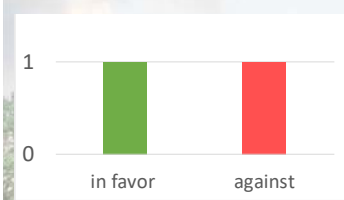


PUBLIC MEETING #2 SUMMARY

ALTERNATIVE — H-A



ALTERNATIVE — H-B



ALTERNATIVE — H-C

